

Countryside and Rights of Way Act 2000

THIS NOTICE AFFECTS YOUR OPEN ACCESS RIGHTS OVER THIS LAND

Open access under this Act is excluded on the land edged in Black on the map below

Form of Restriction: No Public Access

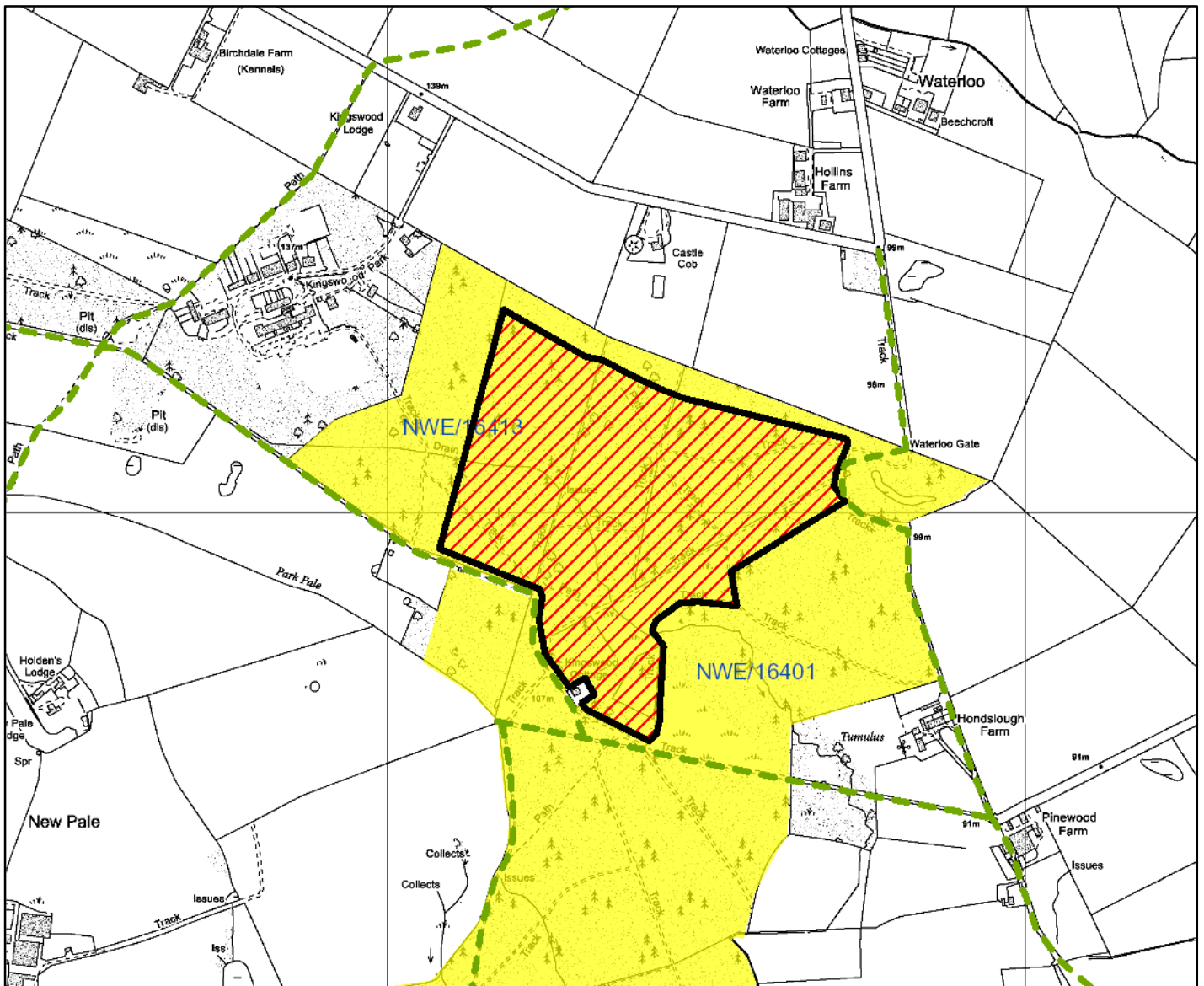
Period of Restriction: 09/09/2019 - 21/12/2019


This exclusion is necessary for: PUBLIC SAFETY DUE TO CONSTRUCTION


This does not affect how you use any public rights of way across the land


Case Number: 2019088953

Map centred on national grid reference: SJ 5340 7297




 Area of CRoW Restriction

 CRoW Dedicated Land

 Public Right of Way

Map Scale: 1:10,000



© Crown copyright and database right [2019] Ordnance Survey [100021242]

For further information or if details on this notice are incorrect please contact Forestry England Central England sub-office Cannock Chase, Lady Hill, Birches Valley, Rugeley, Staff, WS15 2UQ Or telephone 0300 067 4360 email:enquiries infocannock@forestryengland.uk